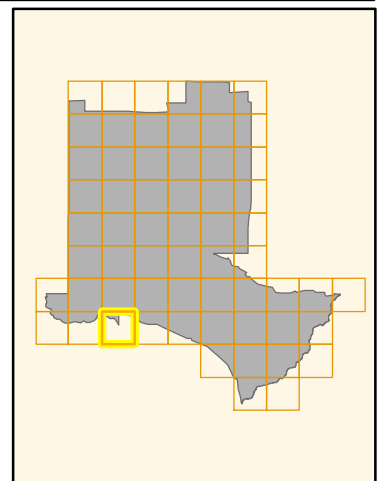
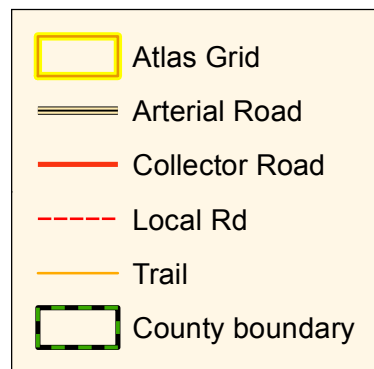
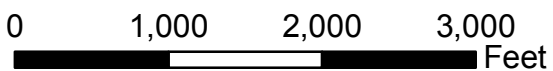


**Los Alamos Breeding Bird Atlas v2**  
**Grid 82**

1:15,000



Imagery courtesy of USDA, NAIP 2014.  
 Topographic maps courtesy of USGS, 2013.