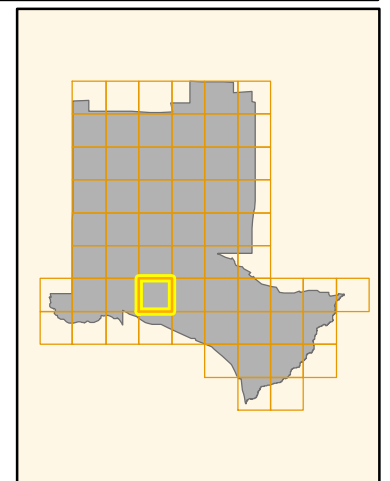
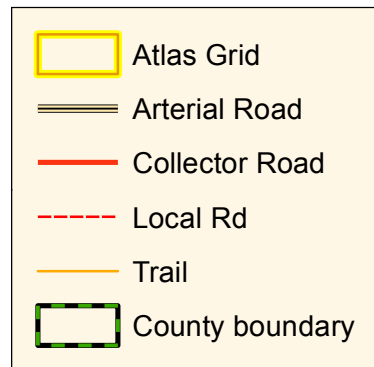
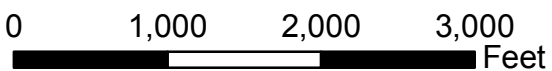


**Los Alamos Breeding Bird Atlas v2**

**Grid 73**

1:15,000



Imagery courtesy of USDA, NAIP 2014.  
Topographic maps courtesy of USGS, 2013.