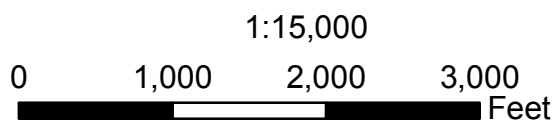






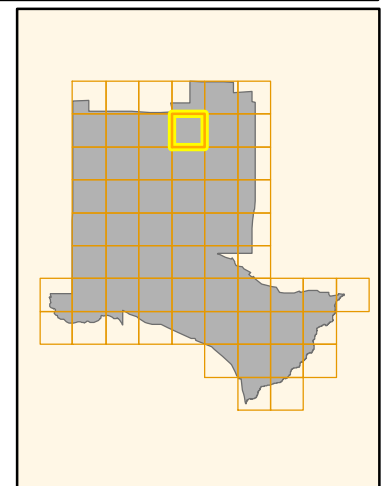


**Los Alamos Breeding Bird Atlas v2**  
**Grid 24**



-  Atlas Grid
-  Arterial Road
-  Collector Road
-  Local Rd
-  Trail
-  County boundary



Imagery courtesy of USDA, NAIP 2014.  
 Topographic maps courtesy of USGS, 2013.