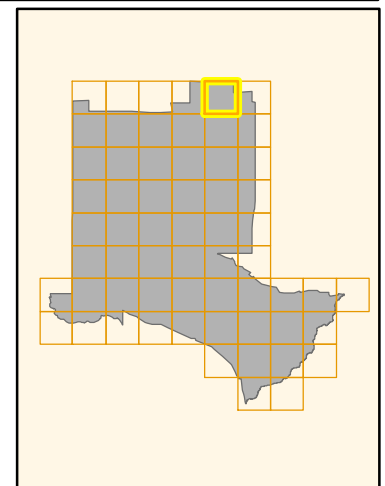
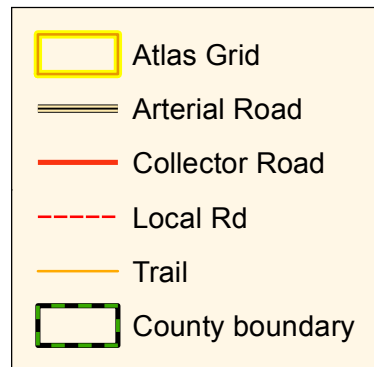
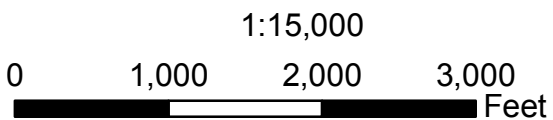


**Los Alamos Breeding Bird Atlas v2**  
**Grid 15**



Imagery courtesy of USDA, NAIP 2014.  
Topographic maps courtesy of USGS, 2013.